A1

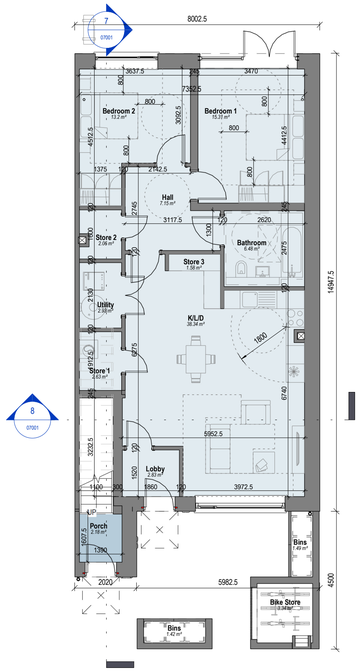

1 **Level 00**
Scale: 1 : 100

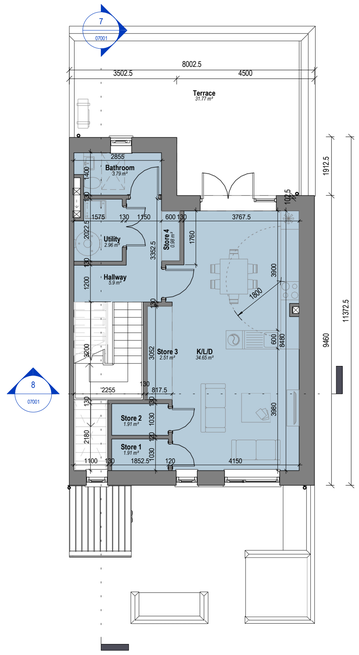

01 **Level 01**
Scale: 1 : 100

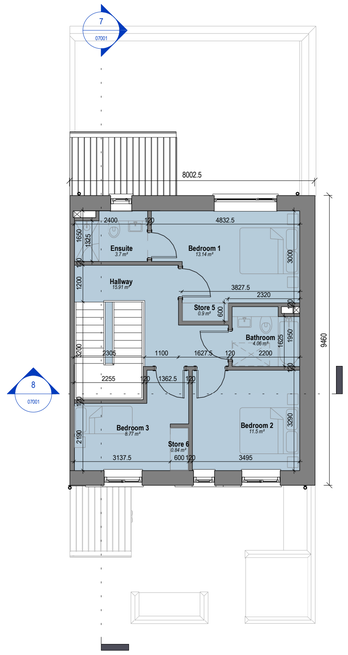

3 **Level 02**
Scale: 1 : 100

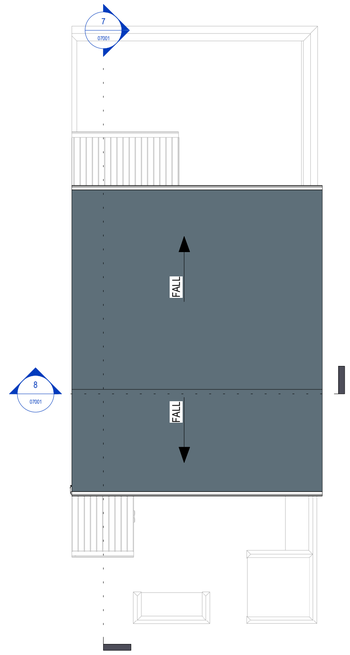

6 **Roof**
Scale: 1 : 100

7 **Section A-A**
Scale: 1 : 100

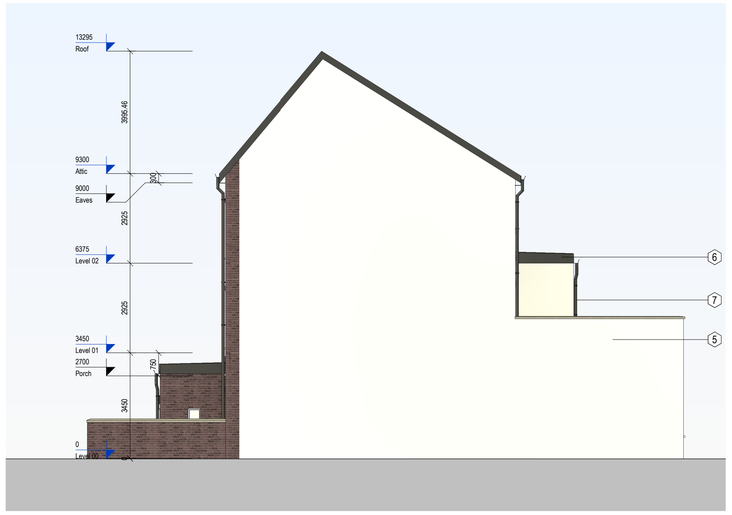

5 **Side Elevation A**
Scale: 1 : 100

2 **Front Elevation**
Scale: 1 : 100

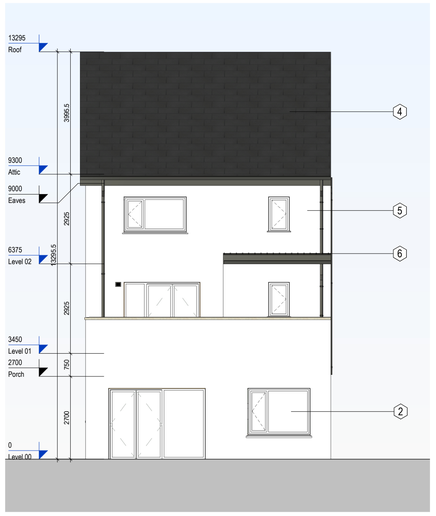

4 **Rear Elevation**
Scale: 1 : 100

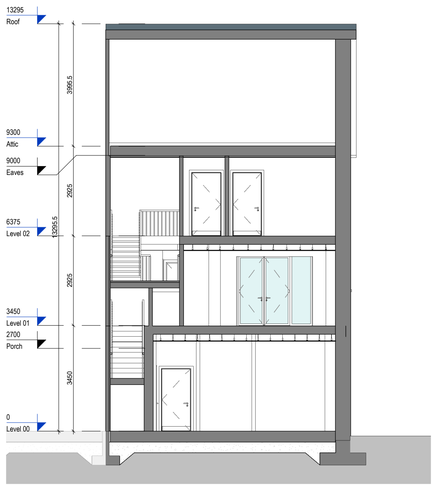

8 **Section B-B**
Scale: 1 : 100

DEE AREA SCHEDULE (GIA)		
Name	**Level**	**Area**
DE-END 1 (GF APT)	**Level 00**	**100.94 m²**
		100.94 m²
DE-END 2 (DUPLEX APT)	**Level 00**	**7.33 m²**
DE-END 2 (DUPLEX APT)	**Level 01**	**66.48 m²**
DE-END 2 (DUPLEX APT)	**Level 02**	**63.62 m²**
		137.43 m²
Grand total: 4		**238.37 m²**

KEY PLAN

REV	DATE	DESCRIPTION	BY
01	28-02-2025	PLANNING APPLICATION	MC

DO NOT SCALE | USE FIGURED DIMENSIONS ONLY | NOTIFY THE ARCHITECTS OF ANY DISCREPENCIES ON THE DRAWING PRIOR TO WORK PROCEEDING | THIS DRAWING IS COPYRIGHT OF MCCAULEY DAYE O'CONNELL ARCHITECTS

Note:

*Please refer to Site Plan for Ground Floor Levels and North Point Location
*Levels on this sheet taken from temporary benchmark at 0.0

Spot Levels

MATERIALS LEGEND

1 - Brick Finish Type 02
2 - Triple Glazed Timber Frame Windows
3 - Panelled Doors
4 - Concrete Tiles
5 - Render Finish
6 - Metal Standing Seam
7 - Black Fascia + Gutter

FINISHES

Brick Type 02

APPROVED BY

28/02/2025 12:43:04

Client:	South Dublin County Council
Project:	Kishoge Part 10 Application - Site 5
Title:	Duplex Type DEE - Plans, Elevations and Sections
Stage:	PLANNING
Status:	S5 FOR SUBMISSION
Sheet No.:	KSG5-MDO-DEE-ZZ-DR-A-07001
Scale As:	As indicated @ A1
Current Rev.:	01
Project No.:	1424

mdo ARCHITECTS
11 Merrion Square N, Dublin 2, Ireland
+353 (01) 400 4171
info@mdo.ie | www.mdo.ie

Autodesk Docs://1424- Clonburris KSG5/KSG5-MDO-DEE-ZZ-M3-A-00002.rvt